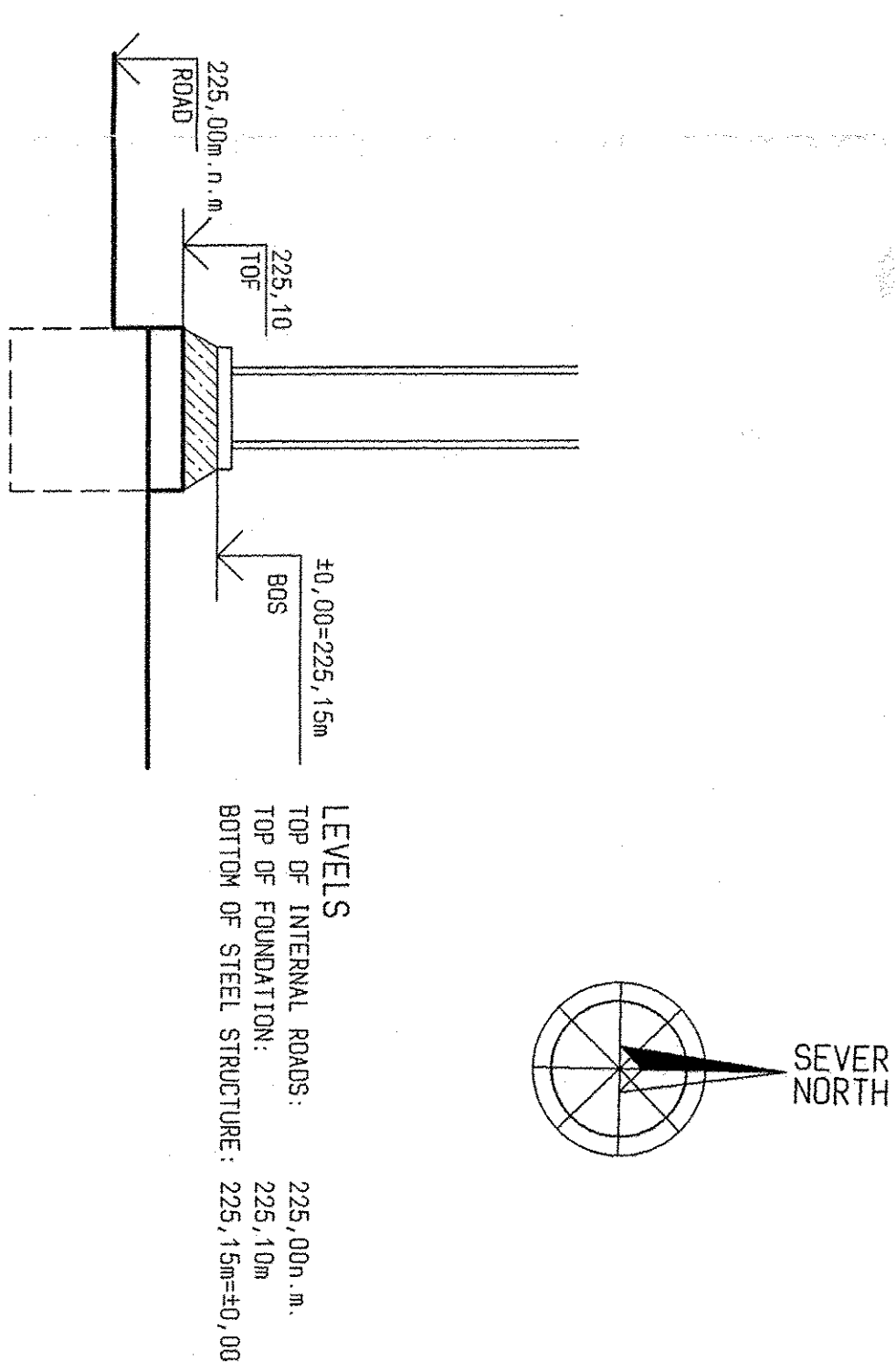




REZ 1-1
SECTION 1-1

Diagram showing a cross-section of a road excavation (VYKOP) with a 1:1 scale. The road surface is marked with a 20% slope on the left and a 15% slope on the right. The excavation depth is 2050 units. The bottom of the excavation is at -2,200 units. The road surface is at -0,150=225,00 units. The excavation is 300 units wide at the bottom. The road surface is 200,07 units wide at the top. The diagram is labeled 'REZ 1-1' and 'SECTION 1-1'.



POZNÁMKA: VÝKOPNÉ PRÁCE SA REALIZUJÚ V ZEMINE TAJITEĽNOSTI 3-
ODVOZ PREBYTOČNEJ ZEMINY DO VÝDMŔKNOSTI 10 km.
/ GENERAL SITE EXCAVATION IS EXECUTED IN THE SOIL
SIZE 3-4, REMOVAL OF THE SPARE SOIL AT THE DUMP
TO DISTANCE 10 km./

$\pm 0,000=225,15$ m n.m. Jadran

PROJEKT PRE REALIZACIU STAVBY SPRACOVANÝ POD Z.Č. 3821.2006.AS-02

[illegible]